

Shikshan Prasarak Sanstha's  
Padmabhushan Vasantrodada Patil Mahavidyalaya, Kavathe Mahankal



## DEPARTMENT OF GEOGRAPHY

### NOTICE

Date- 21 January 2025

All the students of B. A.-III (Special Geography) are hereby informed that Department of Geography, Padmabhushan Vasantrodada Patil Mahavidyalaya, Kavathe Mahankal is going to Project Report as per university academic. All student must Create a Short village Survey Report at Vithurayachiwadi village Near Kavathe Mahankal. Instead of the traditional geographical Village Survey Report, we invite you to undertake a remote geographic survey of a sample village for your academic project at 21 January 2025. All student report At 8.00 A.M. in Geography Department.

  
Dr. D.A. Gade


Head,  
**HEAD**  
Department of Geography  
Department of Geography  
Padmabhushan Vasantrodada Patil  
Mahavidyalaya, Kavathe Mahankal

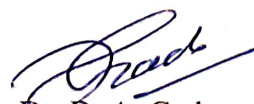



Date: 22/01/2025

**'Shikshan Prasarak Sanstha's**  
**Padmabhushan Vasantrodada Patil Mahavidyalaya, Kavathe Mahankal**  
**DEPARTMENT OF GEOGRAPHY**  
**Report of the Activity**

<b>Title</b>	Village Survey Project
<b>Day &amp; Date</b>	Wednesday, 22 January 2025
<b>Organizer</b>	DEPARTMENT OF GEOGRAPHY
<b>Funding</b>	-
<b>Head</b>	<b>Dr. D.A. Gade</b> Head, Department of Geography
<b>Co-ordinator</b>	<b>Dr. D.A. Gade</b> Head, Department of Geography
<b>Background</b>	The geographical village survey aims to provide third-year BA students with a practical understanding of local landscapes. Focused on Vithurayachiwadi, this survey delves into the village's topography, land use patterns, demographic characteristics, and cultural aspects. As students explore the geographical dynamics. This hands-on approach equips students with valuable fieldwork experience, enhancing their analytical skills in the realm of geography.
<b>Objective</b>	<ul style="list-style-type: none"><li>• Investigate the village's land use, identifying agricultural, residential, and commercial zones.</li><li>• Explore the population distribution, age groups, and socio-economic factors, providing insights into the village's community structure.</li><li>• Examine cultural practices and heritage elements within the village, contributing to an appreciation of its rich cultural diversity.</li><li>• Investigate the impact of human activities on the environment, emphasizing sustainable practices for future development in Vithurayachiwadi.</li></ul>
<b>Conclusion</b>	In conclusion, the geographical village survey has provided valuable insights into the intricate tapestry of Vithurayachiwadi. Through the exploration of its topography, land use patterns, demographics, and cultural dynamics, the findings underscore the significance of sustainable practices for the holistic development of Vithurayachiwadi.

  
Dr. D. A. Gade  
Co-Ordinator

  
Dr. D. A. Gade  
**HEAD,**  
**Department of Geography**  
**Padmabhushan Vasantrodada Patil**  
**Mahavidyalaya, Kavathe Mahankal**

  
Prof. (Dr.) M. K. Patil  
**PRINCIPAL,**  
**Pad. Vasantrodada Patil**  
**Mahavidyalaya, Kavathe Mahankal.**




Date: 22/01/2025


**'Shikshan Prasarak Sanstha's**  
**Padmabhushan Vasantrodada Patil Mahavidyalaya, Kavathe Mahankal**  
**DEPARTMENT OF GEOGRAPHY**  
**Report of the Village Survey Report**


The demographic aspect of the village survey revealed a dynamic interplay of population distribution and age structures within Vithurayachiwadi. Through census data and community interviews, we observed a well-balanced population distribution, with distinct patterns of age groups contributing to the social fabric. This demographic insight provides a foundation for understanding the village's community dynamics and future planning considerations. Additionally, the survey illuminated the intricate relationships between age demographics and various socio-cultural practices, contributing to a comprehensive understanding of the village's social landscape.

An in-depth analysis of land use patterns in Vithurayachiwadi showcased a multifaceted utilization of its geographical space. Agricultural areas dominated the landscape, reflecting the village's reliance on traditional farming practices. The study also identified distinct residential and commercial zones, highlighting the spatial organization of the village. Through satellite imagery and on-site assessments, we examined the evolving nature of land use, uncovering the impact of modernization on traditional practices. This exploration underscores the village's adaptability to changing needs while preserving its agricultural heritage.

The socio-economic aspect of the village survey delved into the economic activities and livelihoods of the community. Through surveys and interviews, we gained insights into diverse economic sectors, from agriculture and artisanal crafts to emerging small-scale industries. The study also uncovered disparities in income distribution, offering a nuanced understanding of the socio-economic fabric. By identifying key drivers of economic growth and potential challenges, this examination provides a foundation for future development initiatives. Overall, the socio-economic analysis sheds light on the resilience and aspirations of the community in Vithurayachiwadi.

  
Dr. D. A. Gade  
Co-Ordinator

  
Dr. D. A. Gade  
**HEAD,**  
**Department of Geography**  
Padmabhushan Vasantrodada Patil  
Mahavidyalaya, Kavathe Mahankal

  
Prof. (Dr.) M. K. Patil  
**PRINCIPAL,**  
Padmabhushan Vasantrodada Patil  
Mahavidyalaya, Kavathe Mahankal.

# Field Survey Photo

Date-22 January 2025





Shikshasn Prasarak Sanstha's

Padmabhushan Vasantodada Patil Maha vidyalaya, Kavathe Mahankal

Department of Geography

B. A. III (Academic Year 2024-25)

Name of Activity: Village Survey Report

Sr. No	Student Name	Signature
1	Kore Rushikesh Sanjay	
2	* Patil Arati Sarjerao	
3	* Khot Kirti Shrirang	
4	Jadhav Vinay Shivaji	
5	* Mujawar Muskan Najir	
6	* Bhosale Snehal Ganesh	
7	* Metkari Pooja Vitthal	
8	* Magdum Asama Sultan	
9	Patil Shivam Anil	
10	Narale Shubham Pandurang	
11	Awale Namdev Dayanand	
12	More Rohit Popat	
13	Bagade Akshaykumar Murlidhar	
14	Vathare Gajanan Mahesh	
15	Shinde Yashvant Vilas	
16	Patil Vikas Yallappa	
17	Patil Pratik Arun	
18	* Nepate Swapna Sanjay	
19	Tingare Ganesh Ramchandra	

20	Athavale Rohit Prakash	RUB
21	Patil Dipak Vijay	DVP
22	* Patil Shakuntala Chandar	PSC
23	Athavale Rohit Bhimarav	PSC
24	Chougule Arjun Babaso	AB
25	Kamble Riteshkumar Rahul	KPR
26	Gidde Prasad Mahadev	GPM
27	* Patil Ashwini Sanjay	AS
28	Latthe Vishvajeet Sanjay	Latthe
29	Pore Ramchandra Pandurang	P.R. Pandurang
30	Miraje Suraj Sudhakar	M.S.
31	Patil Udayan Chandrakant	U.P.
32	Kadam Mayur Manik	M.K.
33	Zite Sushant Tukaram	ZT
34	Mali Akash Tanaji	ATM
35	Pandhare Santosh Subhash	P.S.S.
36	Suryawanshi Suyog Sudhir	S.S.S.
37	Bajbale Dariba Maruti	Bm
38	Mote Babu Sudam	MB

*Patil*  
HEAD,

**Department of Geography**  
Padmabhushan Vasanttraodada Patil  
Mahavidyalaaya, Kavathe Mahankal